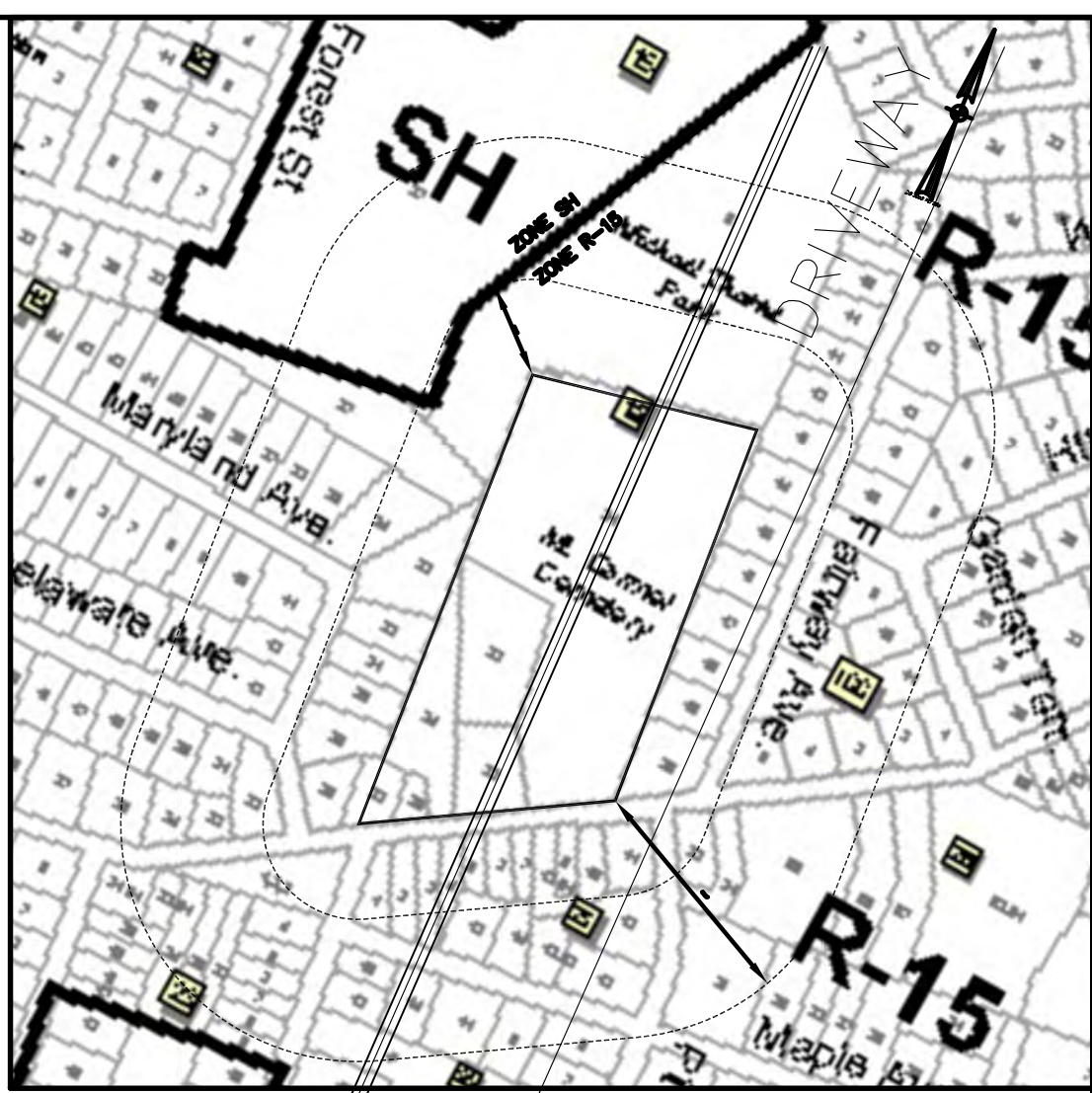
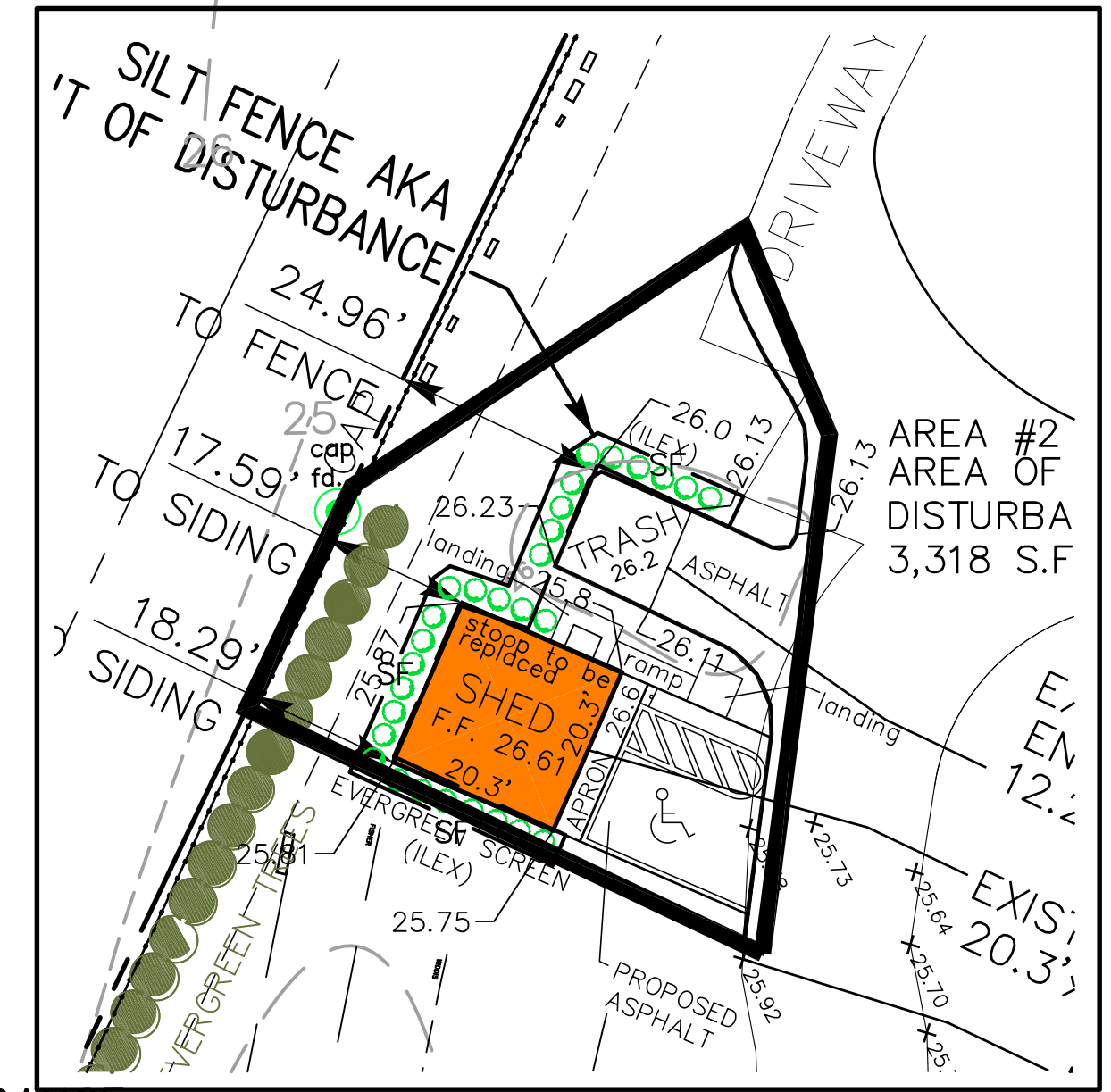


TOTAL LIMIT OF DISTURBANCE.
 AREA OF DISTURBANCE=27,314.44 sf
 (0.67 ac.)

MARYLAND AVENUE

BLOCK 15
 LOTS 21, 22, 23, 24, 25 & 26
 AREA=446,160.63 sf. 10.24 ac.
 (EXISTING)
 443,528.26 sf., 10.18 ac.
 (PROPOSED)



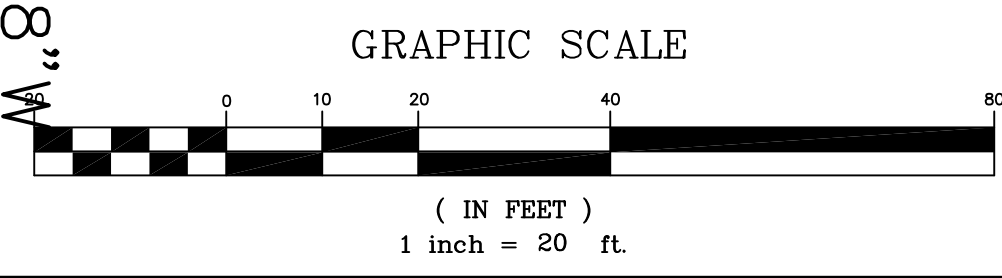
PROPOSED COLUMBARIUM SYSTEM SEE DETAIL SHEET 4 OF 11

SILT FENCE AKA LIMIT OF DISTURBANCE

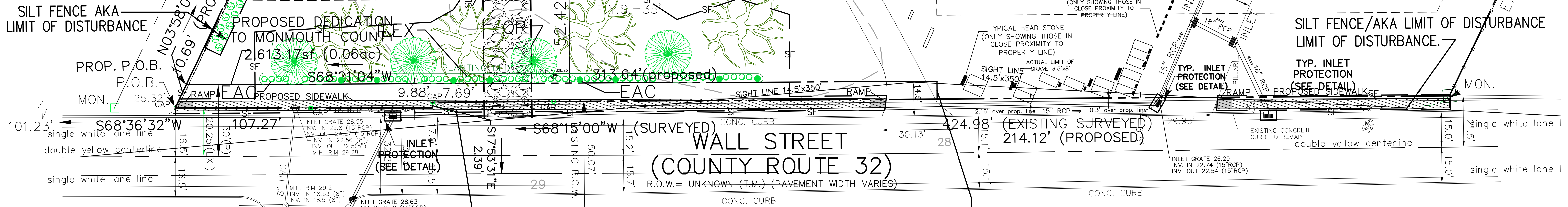
SILT FENCE/ AKA LIMIT OF DISTURBANCE

WALL STREET
 (COUNTY ROUTE 32)

NOTE:
 1. SEE SHEET 7 OF 11 FOR S.E.S.C. NOTES AND DETAILS



3	REVISIONS AS PER BOROUGH BOARD MEETING OF 10/22/20	10/26/20	TG
2	REVISE AS PER BOROUGH ENGINEER AND BOROUGH PLANNER	08/31/2020	TG
1	REVISE COLUMBARIUM TO INCLUDE GAZEBO	12/31/2020	TG
REV.	DESCRIPTION	DATE	BY
S.E.S.C. PLAN FOR PRELIMINARY/FINAL SITE PLAN APPL. LOTS 21, 22, 23, 24, 25 & 26 BLOCK 15 113, 115, 117, 119 & 121 WALL STREET on T.M. SHEET 9 BOROUGH OF WEST LONG BRANCH MONMOUTH COUNTY NEW JERSEY			
DANIEL W. CARUSO, P.E. N.J. PROFESSIONAL ENGINEER - GE35687		SCALE: AS NOTED DATE: 11/26/19 BY: SHEET # DRAWING: 6 OF 11 TG 14021BOROUGH SITE PLAN 10-26-20	



LIMIT OF DISTURBANCE.
 SILT FENCE/ AKA LIMIT OF DISTURBANCE